



State Lawn Bowls Centre, Thornbury

Sport

Lawn Bowls

Competition dates

Thursday 16 to Friday 24 March 2006

Transport overview

The State Lawn Bowls Centre is located in Thornbury at the John Cain Memorial Reserve, 6.5km from the centre of the city. Access to the venue will be provided by taking the Hurstbridge train to Fairfield Station, where a spectator bus will operate to the venue. There will be no public parking available at the venue. Residential Permit Parking arrangements that exist prior to the Games will remain in operation during the Games.

Affected roads

(throughout the Games unless specified)

Arthur Street	<ul style="list-style-type: none">• Restricted access to residents, businesses, hire cars and accessible drop off/pick up of spectators.
Arthur Street car park	<ul style="list-style-type: none">• Closed (part of venue)
Clarendon Street	<ul style="list-style-type: none">• Closed east of Sparks Avenue

Speed Limit

Darebin Road speed limit reduced to 40km/h outside the Centre when the venue is in operation.

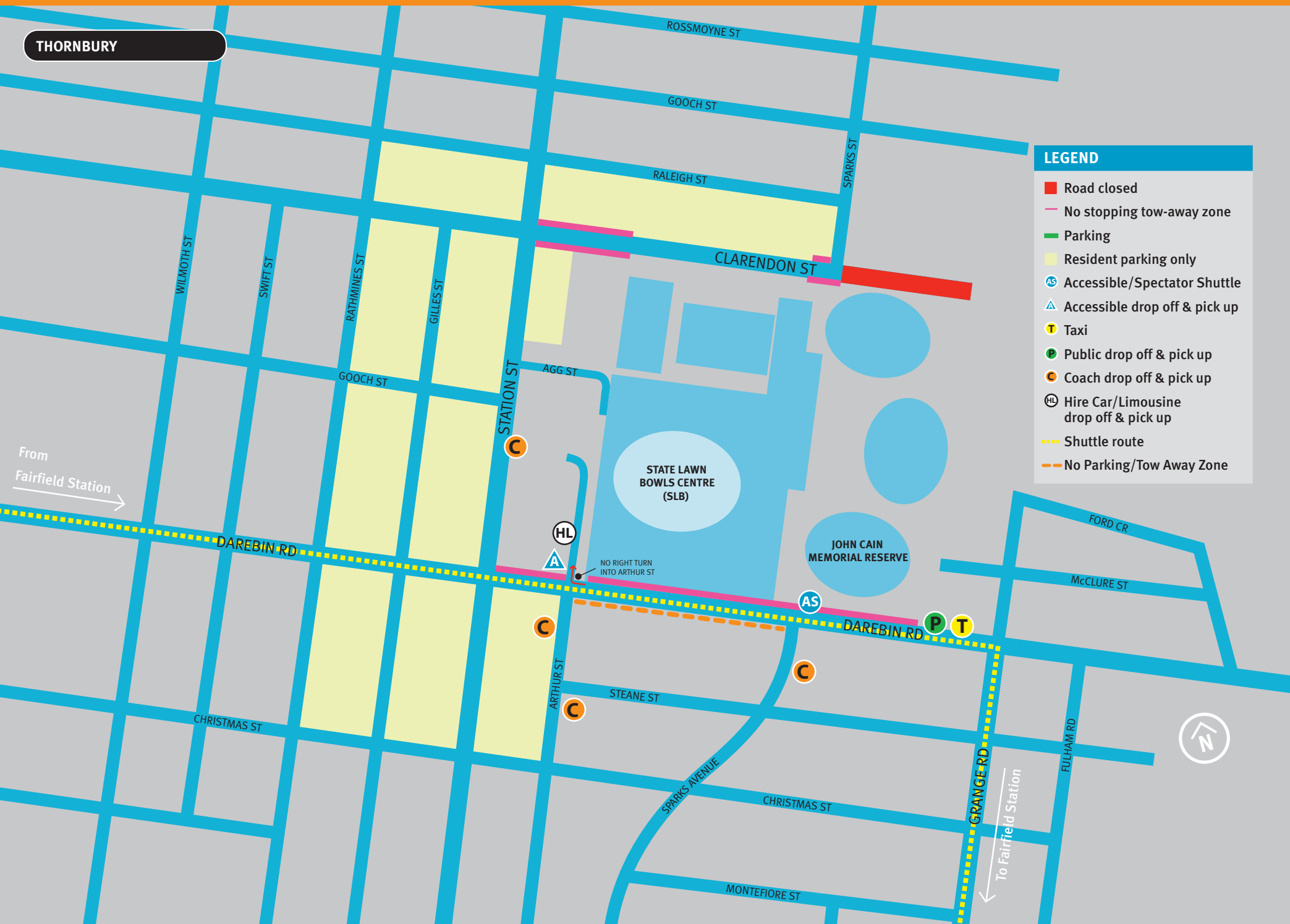
Resident Parking Area only

Bounded by Clarendon Street, Rayleigh Street, Sparks Avenue, Rathmines Street, Christmas Street and Arthur Street (for the duration of the Games).

Venue transport arrangements

Facility	Available access
Parking	<ul style="list-style-type: none">• No Parking
Public drop off/ pick up	<ul style="list-style-type: none">• North side of Darebin Road in indented parking bays, east of venue
Accessible/ spectator shuttle drop off/pick up	<ul style="list-style-type: none">• Departs from Fairfield Station – Wingrove Street• Departs from State Lawn Bowls Centre – Darebin Road
Taxi rank	<ul style="list-style-type: none">• Darebin Road
Hire car rank	<ul style="list-style-type: none">• Arthur Street
Charter coach	<ul style="list-style-type: none">• Sparks Avenue (south of Darebin Road)• Arthur Street (south of Darebin Road)• Station Street (north of Darebin Road)
Bicycle parking	<ul style="list-style-type: none">• No parking provided

THORNBURY



LEGEND

- █ Road closed
- No stopping tow-away zone
- █ Parking
- █ Resident parking only
- AS Accessible/Spectator Shuttle
- A Accessible drop off & pick up
- T Taxi
- P Public drop off & pick up
- C Coach drop off & pick up
- HL Hire Car/Limousine drop off & pick up
- ⋯ Shuttle route
- No Parking/Tow Away Zone

From
Fairfield Station
→

→
To Fairfield Station

NO RIGHT TURN
INTO ARTHUR ST





Melbourne International Shooting Club, Port Melbourne

Sports

Shooting – Pistol and Small Bore

Competition dates

Friday 17 to Saturday 25 March 2006

Transport overview

The Melbourne International Shooting Club is located in Fisherman's Bend near Port Melbourne, approximately 3km from the centre of the City. Access to the venue will be provided by shuttle bus from Southern Cross Station.

Affected roads (on event days only)

Todd Road – 40km speed limit from 7.00am to 9.00am and 1.00pm to 3.00pm between Cook Street and Wharf Road

Venue transport arrangements

Facility	Available access
Parking	<ul style="list-style-type: none">• No public parking
Accessible/ spectator shuttle drop off/pick up	<ul style="list-style-type: none">• Southern Cross Station to Todd Road
Taxi rank	<ul style="list-style-type: none">• Todd Road
Hire car rank	<ul style="list-style-type: none">• Todd Road
Charter coach drop off/pick up	<ul style="list-style-type: none">• Todd Road
Sponsor/corporate coach drop off/ pick up	<ul style="list-style-type: none">• Todd Road
Bicycle parking	<ul style="list-style-type: none">• No parking provided

PORT MELBOURNE

From Southern Cross Station

LEGEND

- No stopping tow-away zone
- AS Accessible/Spectator Shuttle
- T Taxi
- P Public drop off & pick up
- C Coach drop off & pick up
- HL Hire Car/Limousine drop off & pick up
- Shuttle route



WESTGATE PARK

HERALD & WEEKLY TIMES

MELBOURNE INTERNATIONAL SHOOTING CLUB

MELBOURNE INTERNATIONAL KARTING RACEWAY

WESTGATE BRIDGE

TODD RD

PORT MELBOURNE

PORT MELBOURNE

WILLIAMSTOWN RD





Melbourne Gun Club, Lilydale

Sport

Shooting – Clay Target

Competition dates

Friday 17, Sunday 19 to Saturday 25 March 2006

Transport overview

The Melbourne Gun Club in Lilydale is located in the heart of the Yarra Valley, approximately 40km east of the city. Access to the venue will be provided by taking the Lilydale train to Lilydale Station, where a spectator bus will operate to the venue. There will also be public parking available for the Melbourne Gun Club at the Aero Club field adjacent to the venue.

Affected roads

Victoria Road

- Reduced speed limit

McIntyre Lane

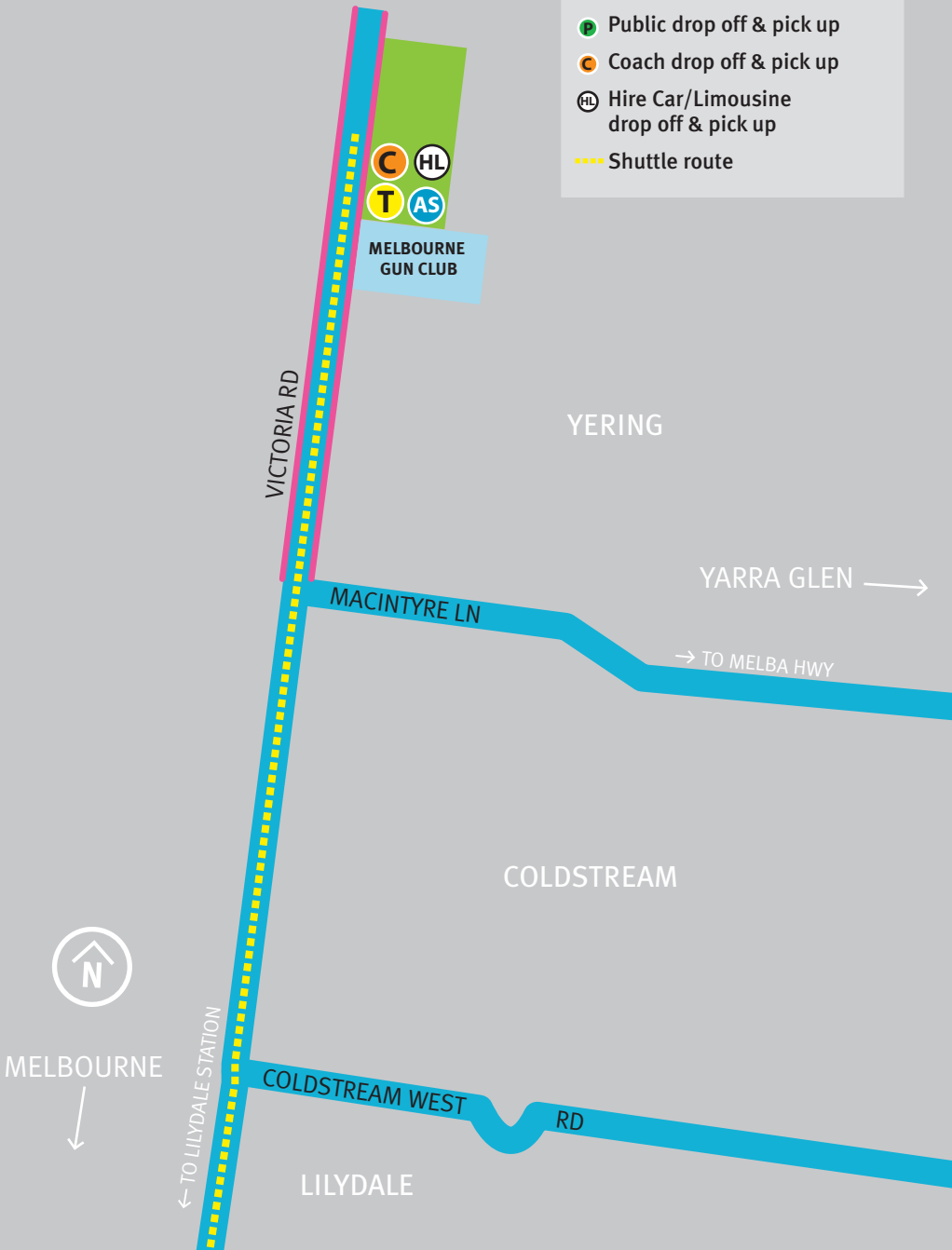
- Reduced speed limit

Venue transport locations

Parking	• Aero club field
Accessible parking	• Aero club field
Public drop off/ pick up	• Aero club field
Accessible/ spectator shuttle drop off/pick up	• Lilydale Station to Aero club field
Taxi rank	• Aero club field
Hire car rank	• Aero club field
Charter coach	• Aero club car park
Sponsor/corporate coach	• Aero club car park
Bicycle parking	• No parking provided

LEGEND

- No stopping tow-away zone
- Parking
- AS Accessible/Spectator Shuttle
- T Taxi
- P Public drop off & pick up
- C Coach drop off & pick up
- HL Hire Car/Limousine drop off & pick up
- ⋯ Shuttle route



MELBOURNE GUN CLUB

VICTORIA RD

YERING

YARRA GLEN →

→ TO MELBA HWY

COLDSTREAM

COLDSTREAM WEST RD

RD

LILYDALE



MELBOURNE



← TO LILYDALE STATION



State Mountain Bike Course, Lysterfield

Sport

Mountain Bike

Training dates

Monday 20 to Wednesday 22 March 2006, 10.00am to 4.00pm

Competition date

Thursday 23 March 2006 10.30am to 4.40pm

Transport overview

Lysterfield Park is located approximately 33km south-east of Melbourne's CBD, south of the Dandenong Ranges. Limited spectator parking will be on a pre-booked basis only through a permit parking scheme. Parking reservation forms will be sent to spectators. Access to the venue is also provided by catching a Pakenham line train to Hallam, a Glen Waverley line train to Glen Waverley or a Belgrave or Lilydale line train to Ringwood Station and taking a shuttle to the venue. Once at the park, all spectators will have to walk over uneven terrain to the course.

Affected roads

(on event days only unless specified)

While road treatments in this area will remain largely unchanged, some traffic congestion is likely to be experienced. The following roads could be affected.

- Bergins Road
- Churchill Park Drive
- Gleneagles Drive
- Hallam North Road
- Showjump Crescent
- Heatherton Road
- Parkside Boulevard – restricted access
- Power Road
- Stud Road

There will be a partial closure of Hallam North Road at the intersection of Churchill Park Drive, with access to the northern section of Hallam North Road via Parkside Boulevard for Games traffic and local access only. The speed limit will be reduced to 40km/h in Hallam North Road and Churchill Park Drive in the vicinity of the park.

Note: The equestrian route through John Stover and Joan Phillips Reserves will be closed on the day of this event.

Venue transport arrangements

Facility	Available access
Parking	<ul style="list-style-type: none"> • John Stover Reserve and Joan Phillips Reserve access by Games Parking Permit Scheme only
Public drop off/pick up	<ul style="list-style-type: none"> • Gleneagles Drive
Accessible shuttle drop off/pick up	<ul style="list-style-type: none"> • Hallam Station to venue
Spectator shuttle drop off/pick up	<ul style="list-style-type: none"> • Hallam, Glen Waverly and Ringwood Stations to Parkside Boulevard (close to park)
Charter coach drop off/pick up	<ul style="list-style-type: none"> • Gleneagles Drive
Taxi rank	<ul style="list-style-type: none"> • Gleneagles Drive
Bicycle parking/access	<ul style="list-style-type: none"> • No parking provided • Dismount rules apply when sharing pathways with pedestrians

LYSTERFIELD



Lysterfield Park
(Mountain Bike Course)

LEGEND

- No stopping tow-away zone
- Parking
- Resident parking only
- AS Accessible/Spectator Shuttle
- T Taxi
- P Public drop off & pick up
- C Coach drop off & pick up



Bendigo Schweppes Centre, Bendigo

Sport

Basketball

Competition dates

Thursday 16 to Monday 20 March 2006

Transport overview

Bendigo, located 130km from Melbourne's CBD will host two Commonwealth Games events – Basketball and Full Bore Shooting. Basketball games will be played at the Bendigo Schweppes Centre, 3.5km west of the town's centre. Parking is available at the venue and spectators can also travel on a V/Line train from Southern Cross Station in Melbourne to Bendigo Station where an accessible and spectator shuttle bus will operate to the venue.

Live Site

A Live Site, featuring Festival Melbourne 2006 events, performances and live broadcasts of the Opening and Closing Ceremonies and competition events, will operate in Bendigo for the duration of the Games.

The Bendigo Live Site will be located at the Bendigo Civic Gardens between Hargreaves Street and Lyttleton Terrace and is expected to draw large crowds particularly for the Opening and Closing Ceremonies and on weekends. Details of Live Site operating times will be available closer to the Games.

Affected roads (on day of event)

Golden Square Long Gully Road (Inglis Street)	<ul style="list-style-type: none"> • Right turn lane into venue closed • No Stopping near venue
Calder Highway (Marong Road)	<ul style="list-style-type: none"> • No Stopping near venue

Venue transport arrangements

Facility	Available access
Accessible and general parking	<ul style="list-style-type: none"> • North eastern venue car park
Public drop off/pick up	<ul style="list-style-type: none"> • Inglis Street, adjacent to venue
Accessible/spectator shuttle drop off/pick up	<ul style="list-style-type: none"> • Bendigo Station to Inglis Street
Taxi/Hire car ranks	<ul style="list-style-type: none"> • Inglis Street between shuttle and public pick up/drop off
Charter coach drop off/pick up	<ul style="list-style-type: none"> • North eastern venue car park

BENDIGO – SCHWEPPE'S CENTRE

LEGEND

- No stopping tow-away zone
- Parking
- AS Accessible/Spectator Shuttle
- △ Accessible drop off & pick up
- T Taxi
- P Public drop off & pick up
- C Coach drop off & pick up
- Shuttle route

To Wellsford Rifle Range

BENDIGO STATION

BENDIGO
MARKETPLACE



LODDON VALLEY HWY

GOLDEN SQUARE
LONG GULLY RD

SCHWEPPE'S
CENTRE

CALDER HWY (MARONG RD)

BARNARD ST

MCCRAE ST

MYERS ST

MITCHELL ST

WILLS ST

MYRTLE ST

DON ST

HIGH ST

EAGLE HAWK RD

CHUM ST

C
P
T
AS
A





Wellsford Rifle Range, Bendigo

Sport

Shooting – Full Bore

Competition dates

Sunday 19, Tuesday 21 and Thursday 23 March 2006

Transport overview

Bendigo is located 130km from Melbourne’s CBD and the Full Bore shooting events will occur at the Wellsford Rifle Range, 5km east of the town’s centre on Mclvor Highway. Parking is available at the Bendigo Harness Racing Club and an accessible and spectator shuttle bus will take spectators to the venue. A V/Line train operates from Southern Cross Station in Melbourne to Bendigo Station, and an accessible shuttle bus will carry spectators to the Rifle Range.

Affected roads

(on day of event unless indicated)

Rifle Range Road	• Closed
Pratts Park Road	• No stopping/tow-away zone (in vicinity of venue)
Strickland Road	• No stopping/tow-away zone (in vicinity of venue)

Venue transport arrangements

Facility	Available access
Accessible and general parking	<ul style="list-style-type: none">• Bendigo Harness Racing Club
Public drop off/pick up	<ul style="list-style-type: none">• Bendigo Harness Racing Club
Accessible/spectator shuttle drop off/pick up	<ul style="list-style-type: none">• Bendigo Station to Rifle Range Road• Bendigo Harness Racing Club to Rifle Range Road
Taxi/limousine ranks	<ul style="list-style-type: none">• Parks Victoria car park – Rifle Range Road
Charter coach	<ul style="list-style-type: none">• Bendigo Harness Racing Club
Bicycle parking	<ul style="list-style-type: none">• No parking provided

BENDIGO – WELLSFORD RIFLE RANGE

WELLSFORD RIFLE RANGE

RIFLE RANGE RD

BENDIGO HARNESS RACING CLUB

LEGEND

- Road closed
- No stopping tow-away zone
- Parking
- AS Accessible/Spectator Shuttle
- △ Accessible drop off & pick up
- T Taxi
- P Public drop off & pick up
- C Coach
- HL Hire Car/Limousine drop off & pick up
- Shuttle route

AS C P AS △

T HL



VICTA RD

ROHS RD

STRICKLAND RD

POWELL ST

McCIVOR RD

CHARLESTON RD

To Bendigo Station

STERNBERG ST

TOWNSEND ST

MIDLAND HWY





Traralgon Sports Stadium, Traralgon

Sport

Basketball

Competition dates

Thursday 16 and Friday 17 March 2006

Transport overview

Traralgon is the commercial centre of the Latrobe Valley, located 160km east of Melbourne along the Princes Highway. Spectators can choose to park close to the venue or take public transport provided by V/Line trains from Southern Cross Station in Melbourne to Traralgon Station where an accessible and spectator shuttle bus will operate to the venue.

Live Site

A Live Site, featuring Festival Melbourne 2006 events, performances and live broadcasts of the Opening and Closing Ceremonies and competition events, will operate in Latrobe for the duration of the Games.

The Latrobe Live Site will be located in Moe at the Moe Racecourse and is expected to draw large crowds particularly for the Opening and Closing Ceremonies and on weekends. Details of Live Site operating times will be available closer to the Games.

Affected roads

(from 7.00am Thursday 16 March to midnight Saturday 18 March 2006)











Garibaldi Street	<ul style="list-style-type: none">• Road closed between Saunders Crescent and Washington Street• No stopping between Kosciuszko Street and Washington Street
Catterick Crescent	<ul style="list-style-type: none">• Road closed at northern ends otherwise local access only• No stopping
Kosciuszko Street	<ul style="list-style-type: none">• No parking in indented bays
Stagg Street	<ul style="list-style-type: none">• No stopping
Armstrong Court	<ul style="list-style-type: none">• No stopping between Stagg Street and Kosciuszko Street

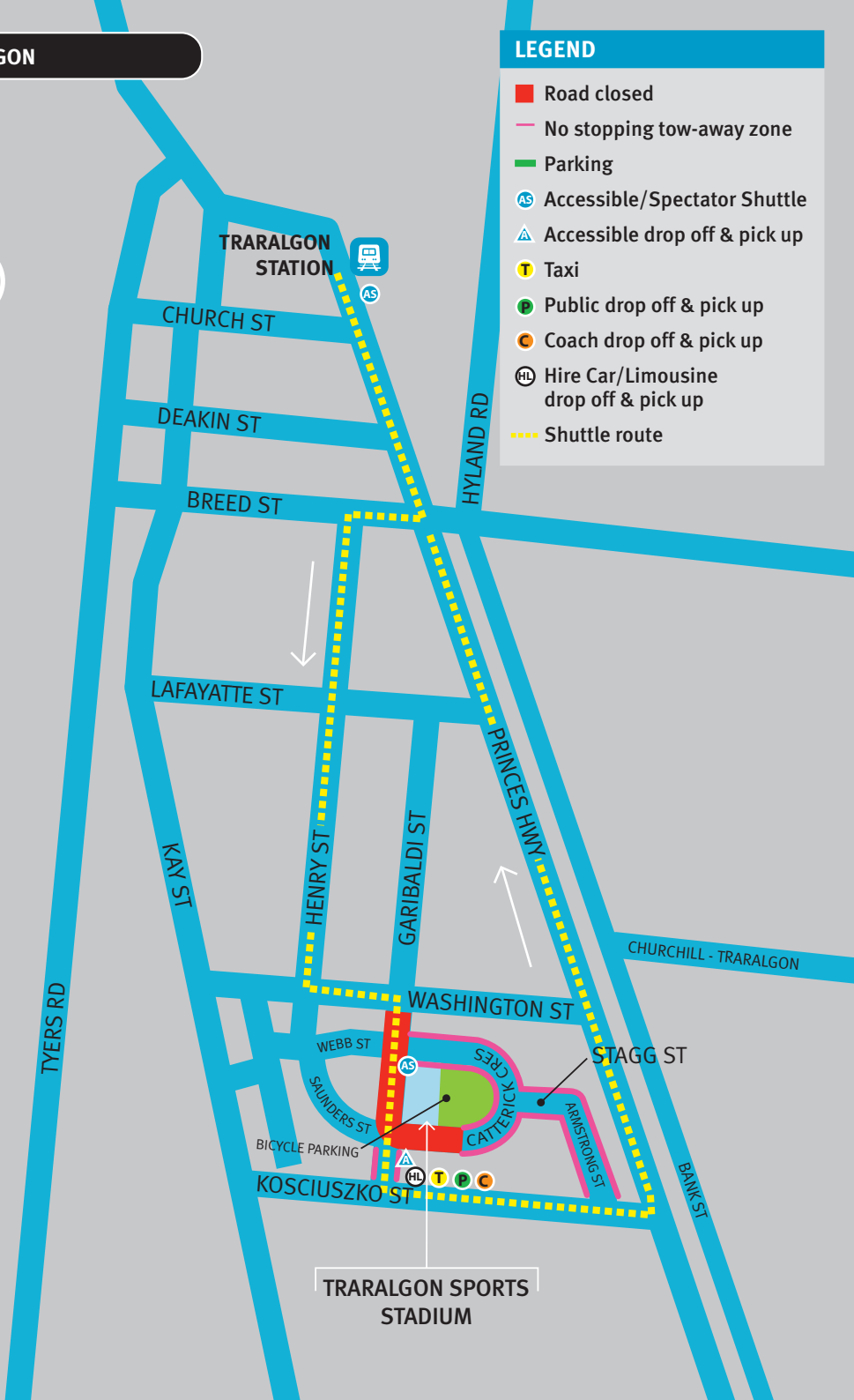
Venue transport arrangements

Facility	Available access
Accessible and general parking	<ul style="list-style-type: none">• Main car park off Catterick Crescent
Accessible drop off/pick up	<ul style="list-style-type: none">• Garibaldi Street between Kosciuszko Street and Saunders Crescent
Public drop off/pick up	<ul style="list-style-type: none">• Indented bay on east side of Kosciuszko Street
Accessible/spectator shuttle drop off/pick up	<ul style="list-style-type: none">• Traralgon Station to Garibaldi Street
Taxi rank	<ul style="list-style-type: none">• East side of Kosciuszko Street
Hire car rank	<ul style="list-style-type: none">• East side of Kosciuszko Street
Charter coach drop off/pick up	<ul style="list-style-type: none">• East side of Kosciuszko Street
Bicycle parking	<ul style="list-style-type: none">• Main car park

TRARALGON

LEGEND

-  Road closed
-  No stopping tow-away zone
-  Parking
-  Accessible/Spectator Shuttle
-  Accessible drop off & pick up
-  Taxi
-  Public drop off & pick up
-  Coach drop off & pick up
-  Hire Car/Limousine drop off & pick up
-  Shuttle route



TRARALGON STATION

CHURCH ST

DEAKIN ST

BREED ST

LAFAYETTE ST

KAY ST

HENRY ST

GARIBALDI ST

WASHINGTON ST

WEBB ST

SLINDERS ST

BICYCLE PARKING

KOSCIUSZKO ST

TRARALGON SPORTS STADIUM

HIGHLAND RD

PRINCES HWY

CHURCHILL - TRARALGON

STAGG ST

BANK ST

CATTERICK CRES

ARMSTRONG ST



Ballarat Minerdomo, Ballarat

Sport

Basketball

Competition dates

Saturday 18 and Monday 20 March 2006

Transport overview

The historic City of Ballarat is located 110km from Melbourne. The Ballarat Minerdomo is located 4km north-west of Ballarat CBD at Hollioake Park, approximately 10 minutes north-east of the centre of the City. Parking is available at the venue, and a V/Line train operates from Southern Cross Station in Melbourne to Ballarat Station where an accessible spectator bus will carry spectators to the venue.

Live Site

A Live Site, featuring Festival Melbourne 2006 events, performances and live broadcasts of the Opening and Closing Ceremonies and competition events, will operate in Ballarat for the duration of the Games.

The Ballarat Live Site will be located in Camp Street and is expected to draw large crowds particularly for the Opening and Closing Ceremonies and on weekends. Details of Live Site operating times will be available closer to the Games.

Affected roads

(on event days only unless otherwise specified)

Grevillea Road	<ul style="list-style-type: none">• Closed between Dowling Street and Grandview Grove• No stopping between Howard Street and Dowling Street
Grandview Grove	<ul style="list-style-type: none">• Closed between Grevillea Road and Bowls Club car park entrance• No stopping from Marie Crescent to Grevillea Road
Dowling Street	<ul style="list-style-type: none">• No turning into Grevillea Road• No stopping between Coronet Street and Grevillea Road
Coronet Street	<ul style="list-style-type: none">• No stopping within 70m east of Dowling Street north side, to Midland Highway south side
Walton Street	<ul style="list-style-type: none">• No stopping within 50m south of Grevillea Road

Venue transport arrangements

Facility	Available access
Accessible and general parking	<ul style="list-style-type: none">• Car parks north of venue off Dowling Street
Public drop off/pick up	<ul style="list-style-type: none">• Dowling Street, south of Grevillea Road
Accessible/spectator shuttle drop off/pick up	<ul style="list-style-type: none">• Ballarat Station to Dowling Street, south of Coronet Street
Taxi ranks	<ul style="list-style-type: none">• Dowling Street
Charter coach	<ul style="list-style-type: none">• Dowling Street
Bicycle parking	<ul style="list-style-type: none">• No parking provided

LEGEND

- Road closed
- No stopping tow-away zone
- Parking
- AS Accessible/Spectator Shuttle
- △ Accessible drop off & pick up
- T Taxi
- P Public drop off & pick up
- C Coach drop off & pick up
- ⋯ Shuttle route

BALLARAT



WENDOUREE

BALLARAT MINERDOME

ACCESSIBLE PARKING

WALTON ST

DOWLING ST

GREVILLEA RD

GRANDVIEW GV

CORONET ST

MIDLAND HWY

HEINZ LN

WESTERN HWY

NORTH BALLARAT

INVERMAY PARK

Ballarat Station and Live site





The Arena, Geelong

Sport

Basketball

Competition dates

Sunday 19 and Tuesday 21 March 2006

Transport overview

The Arena is located 4km north of central Geelong near the Margaret Street overpass, approximately 60 minutes from Melbourne's CBD. Limited parking is available at the venue, and access is also available via a V/Line train from Southern Cross Station to North Geelong Station. The venue is within walking distance of the station.

Live Site

A Live Site, featuring Festival Melbourne 2006 events, performances and live broadcasts of the Opening and Closing Ceremonies and competition events, will operate in Geelong for the duration of the Games.

The Geelong Live Site will be located at the Steampacket Gardens and is expected to draw large crowds particularly for the Opening and Closing Ceremonies and on weekends. Details of Live Site operating times will be available closer to the Games.

Affected roads (on day of event unless indicated)

Backwell Street	<ul style="list-style-type: none">• No stopping between Victoria Street and Baxter Road (one side of road only)
Baxter Road	<ul style="list-style-type: none">• Closed between Backwell Street and Victoria Street
Penfold Street	<ul style="list-style-type: none">• No stopping between Roseneath Street and Slevin Street
Roseneath Street	<ul style="list-style-type: none">• No stopping within 50m of Victoria Street
Slevin Street	<ul style="list-style-type: none">• Closed to southbound traffic• No stopping between Victoria Street and Wettenhalls Depot
Victoria Street	<ul style="list-style-type: none">• Closed east of Backwell Street• No right turn from Backwell Street• No stopping between Douro Street and railway line• No stopping between Princes Highway and Margaret Street

Non-event traffic is encouraged to avoid the Games precinct by detouring via Douro Street and Weddell Road.



Venue transport locations

Facility	Available access
Accessible and general parking	<ul style="list-style-type: none"> • V/Line's North Geelong Station car park, access off Slevin Street
Public drop off/pick up	<ul style="list-style-type: none"> • Princes Highway northbound, service road, north of Victoria Street intersection
Accessible drop off/pick up	<ul style="list-style-type: none"> • Princes Highway, northbound service road
Taxi rank	<ul style="list-style-type: none"> • Princes Highway northbound, service road, north of Victoria Street
Hire car rank	<ul style="list-style-type: none"> • Princes Highway northbound service road, north of Victoria Street
Charter coach drop off/pick up	<ul style="list-style-type: none"> • Parking area off Slevin Street • Drop off/pick up Princes Highway northbound service road, north of Victoria Street
Bicycle parking	<ul style="list-style-type: none"> • Available at North Geelong train station

LEGEND

- Road closed
- No stopping tow-away zone
- Parking
- ▲ Accessible drop off & pick up
- T Taxi
- P Public drop off & pick up
- C Coach
- HL Hire Car/Limousine drop off & pick up



AT STEAMPACKET GARDENS

AT STEAMPACKET GARDENS



Glossary of terms

Controlled Access Points	A vehicle position along a road course where pedestrian and vehicular traffic can cross a closed road at certain times under direction from official Games staff or the police.
Familiarisation session	An event where athletes become familiar with the course before race day. The course will need to be established prior to the session but road closures will be kept to a minimum.
Half-road closure	Entry/exit from the road is confined to one lane. Vehicular access to half-closed roads is limited to local residents or businesses.
Accessible shuttle	For spectators with mobility needs, either a low-floor bus with wheelchair access or a mini-bus with an hydraulic lift platform.
Accessible/ spectator shuttle	Shuttles for all spectators including spectators with accessibility requirements.
Accessible drop off and pick up	An area for members of the public to drop off and pick up people with accessibility requirements.
Games family	Includes athletes, media, officials and other accredited personnel
Field of Play	The course for an event
Midnight	12.00am
Middy	12.00pm