

## Affected roads

The roads that make up the course will need to be closed to construct the course on the Familiarisation day and event day. The following roads will be closed from 9.00am Monday 20 March until approximately 5.30pm Tuesday 21 March.

- Beaconsfield Parade (east of Armstrong Street)
- Ormond Esplanade
- St Kilda Street
- The Esplanade
- Beach Road (north of Warrigal Road)
- Jacka Boulevard
- Marine Parade
- Cowderoy Street (south end)

Vehicle access from residential side streets to the course will be closed from about dusk on Sunday 19 March and will reopen early evening on Tuesday 21 March. There will be pedestrian access to residential and commercial properties at all times.

A number of other roads will act as access points to Beach Road, The Esplanade, Ormond Esplanade and Marine Parade as well as properties located to the west of these roads. However, these access roads will be closed when the course is being prepared or the competition is being conducted.

The access points occur at the following intersections and will operate between approximately 3.30pm Monday 20 March and 7.00am Tuesday 21 March:

- Beach Road/Bay Road
- Beach Road/Charman Road
- Beach Road/Red Bluff Street
- Beach Road/Reserve Road
- Beach Road/South Road
- Beach Road/Hampton Street
- Beach Road/Bluff Road/Balcombe Street
- Beach Road/New Street/Holyrood Street
- Marine Parade/Glenhuntly Road/Barkly Street
- St Kilda Street/Ormond Esplanade



- Marine Parade/Dickens Street
- St Kilda Street/Bay Street
- St Kilda Street/North Road
- Esplanade/Dendy Street

## Venue transport arrangements

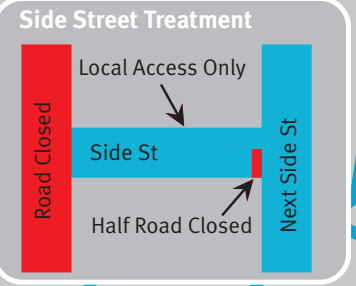
Facility	Available access
<b>Parking</b>	<ul style="list-style-type: none"> <li>• No public parking</li> </ul>
<b>Accessible/ spectator shuttle drop off/pick up</b>	<ul style="list-style-type: none"> <li>• Park Street, west of Cowderoy Street</li> </ul>
<b>Taxi rank</b>	<ul style="list-style-type: none"> <li>• Prince of Wales Hotel, corner Fitzroy and Acland Streets</li> </ul>
<b>Charter coach drop off/pick up</b>	<ul style="list-style-type: none"> <li>• West side of Beaconsfield Parade, north of Armstrong Street</li> </ul>
<b>Sponsor coach drop off/pick up</b>	<ul style="list-style-type: none"> <li>• Park Street, west of Cowderoy Street</li> </ul>
<b>Bicycle access</b>	<ul style="list-style-type: none"> <li>• Restricted access with compulsory dismount areas</li> <li>• No parking</li> </ul>

## No stopping/tow-away zones

A number of areas in and around the course will have No stopping/tow-away restrictions. Please pay close attention to parking signage in the days before, during and after this event to ensure vehicles are not left in restricted areas.

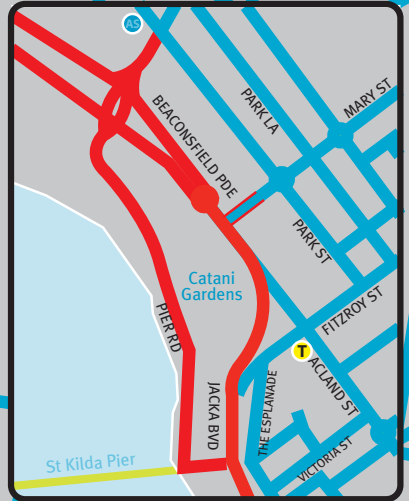
**CYCLING TIME TRIAL**

Note: Vehicle's parked on the course in breach of posted parking restrictions will be towed away.



**LEGEND**

- Road closed
- No stopping tow-away zone
- Accessible/Spectator Shuttle (see Triathlon map)
- Taxi
- Coach drop off & pick up (see Triathlon map)





## Race Walks

### Venue

Melbourne Docklands

### Competition dates

Monday 20 March 2006, 9.00am to 11.00am (Women's 20km)

Monday 20 March 2006, midday to 2.00pm (Men's 20km)

Friday 24 March 2006, 8.00am to 1.00pm (Men's 50km)

### Transport overview

The Men and Women's Race Walks will be held in Melbourne Docklands along Victoria Harbour and New Quay. The route includes Harbour Esplanade, New Quay Promenade, Aquitania Way, Caravel Lane and Doppel Lane. Spectators are expected to access this event by walking from Southern Cross Station.

All Road Event courses were publicly announced in July 2005. Approximately 150,000 booklets containing course routes and event dates and details were distributed throughout local communities where Road Events are taking place. There will be ongoing communications in the lead up to the Games to help communities fully understand the local arrangements that will be put in operation.

## Affected roads

<b>Aquitania Way</b>	<ul style="list-style-type: none"><li>• Closed from 2.00am to 4.00pm</li></ul>
<b>Caravel Lane</b>	<ul style="list-style-type: none"><li>• Closed from 2.00am to 4.00pm</li></ul>
<b>Dopel Way</b>	<ul style="list-style-type: none"><li>• Closed from 2.00am to 4.00pm</li></ul>
<b>Saint Mangos Lane</b>	<ul style="list-style-type: none"><li>• Closed from 2.00am to 4.00pm</li></ul>
<b>Harbour Esplanade</b>	<ul style="list-style-type: none"><li>• Closed between New Quay Promenade and Bourke Streets from midnight to 4.00pm</li><li>• Restricted access between Dudley Street and New Quay Promenade from midnight to 4.00pm</li></ul>
<b>La Trobe Street</b>	<ul style="list-style-type: none"><li>• Closed west of Adderley Street between midnight to 3.30pm</li></ul>

## Venue transport arrangements

<b>Facility</b>	<b>Available access</b>
<b>Accessible/ spectator shuttle drop off/pick up</b>	<ul style="list-style-type: none"><li>• Docklands Drive, west of Harbour Esplanade</li></ul>
<b>Accessible parking</b>	<ul style="list-style-type: none"><li>• Telstra Dome car park</li></ul>
<b>Taxi rank</b>	<ul style="list-style-type: none"><li>• Southern Cross Station (Collins Street) – refer to Docklands Precinct map</li></ul>
<b>Charter coach parking and drop off/pick up</b>	<ul style="list-style-type: none"><li>• Village Docklands car park – access via Batman Hill Drive</li></ul>
<b>Sponsor coach drop off/pick up</b>	<ul style="list-style-type: none"><li>• Bourke Street, west of Harbour Esplanade</li></ul>
<b>Bicycle access</b>	<ul style="list-style-type: none"><li>• Docklands Park – west of Harbour Esplanade, south of Bourke Street</li></ul>



## **No stopping/tow-away zones**

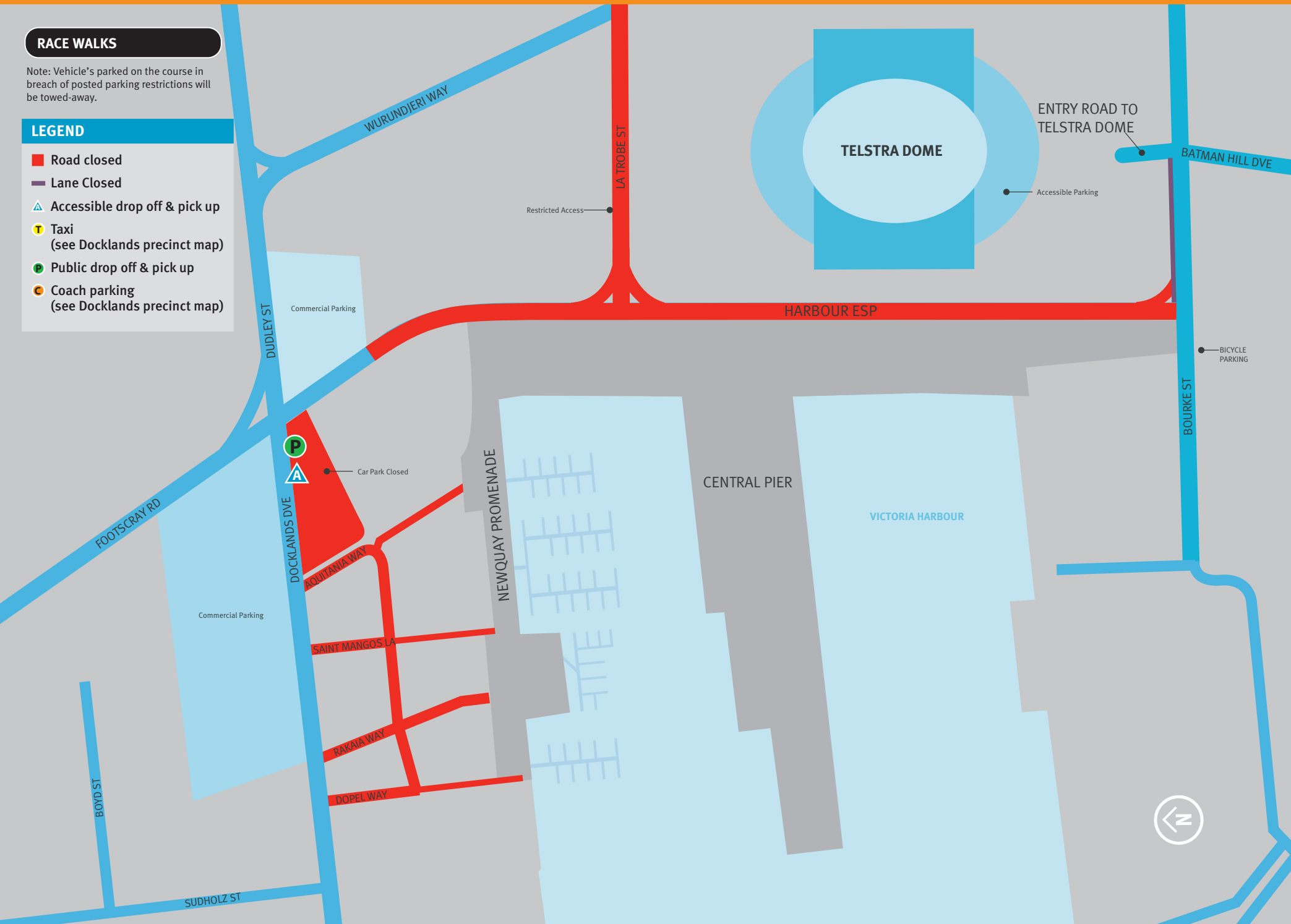
A number of areas in and around the course may have No stopping/tow-away restrictions. Please pay close attention to parking signage in the days before, during and after this event to ensure vehicles are not left in restricted areas.

## RACE WALKS

Note: Vehicle's parked on the course in breach of posted parking restrictions will be towed-away.

## LEGEND

- Road closed
- Lane Closed
- ▲ Accessible drop off & pick up
- T Taxi (see Docklands precinct map)
- P Public drop off & pick up
- P Coach parking (see Docklands precinct map)





## Cycling Road Race

### Venue

Royal Botanic Gardens

### Familiarisation date

Saturday 25 March 2006, 8.00am to 10.00am

### Competition dates

Sunday 26 March 2006, 9.00am to 6.00pm

### Transport overview

The Cycling Road Race will be held around Melbourne's Royal Botanic Gardens, along the edge of the Yarra River and through the steep surrounds of Punt Road Hill, south of the CBD. The course is approximately 11km and easily accessible via public transport. Athletes will familiarise themselves with the course on Saturday and the race will occur on Sunday. Residential Permit Parking arrangements that exist prior to the Games will remain in operation during the Games. (A Special Event Parking Permit will be in operation for identified City of Stonnington residents. For further information contact the City of Stonnington on 9290 1333.) While Permit holders retain their rights under that permit, they are still required to comply with any Games-related temporary parking restrictions operating in that area. (No Stopping/Tow-Away zones **apply to all vehicles**)

All Road Event courses were publicly announced in July 2005. Approximately 150,000 booklets containing course routes and event dates and details were distributed throughout local communities where Road Events are taking place. There will be ongoing communications in the lead up to the Games to help communities fully understand the local arrangements that will be put in operation.

## Affected roads

The roads in and around the Cycling Road Race will be affected at different times with different conditions. The following is a summary of roads affected.

### Road Closures – Saturday 25 March and Sunday 26 March (Saturday starts at midnight)

	Saturday 25 March	Sunday 26 March
<b>Birdwood Avenue</b>	24 hrs from midnight	24 hrs from midnight
<b>Linlithgow Avenue</b> (between Govt House Drive and Linlithgow Avenue)	24 hrs from midnight	24 hrs from midnight
<b>Linlithgow Avenue</b> (between St Kilda Road and Alexandra Avenue)	midnight to midday	midnight to 7.00pm
<b>Govt House Drive</b> (Local Access Only)	24 hrs from midnight	24 hrs from midnight
<b>Anzac Avenue</b>	24 hrs from midnight	24 hrs from midnight
<b>Boathouse Drive</b>	Closed for entire Games period	
<b>Swan Street Bridge</b>	4.00am to midday	4.00am to 1.00am (Mar 27)
<b>City Road/Alexandra Avenue</b> (Southbank Boulevard to Swan Street Bridge)	4.00am to midday	4.00am to 7.00pm
<b>Sturt Street</b> (City Road to Kavanagh Street)	4.00am to midday	4.00am to 7.00pm
<b>Alexandra Avenue</b> (Swan Street Bridge to Punt Road)	Midnight to midday	midnight to 7.00pm

# Traffic and Transport Guide



	<b>Saturday 25 March</b>	<b>Sunday 26 March</b>
<b>Alexandra Avenue</b> (Punt Road to Chapel Street)	2.00am to midday	2.00am to 7.00pm
<b>Punt Road</b>	5.00am to midday	5.00am to 6.30pm
<b>Domain Road</b> (St Kilda Road to Domain Street)	2.00am to midday	2.00am to 8.00pm
<b>Domain Road</b> (Domain Street to Park Street)	2.00am to midday (north side only)	2.00am to 8.00pm (full road)
<b>Domain Road</b> (Park Street to Anderson Street)	midnight to midday	midnight to 8.00pm

## Other local roads affected by closures:

	<b>Saturday 25 March</b>	<b>Sunday 26 March</b>
<b>Davidson Street</b>	5.00am to midday	5.00am to 6.30pm
<b>Gordon Grove</b>	5.00am to midday	5.00am to 6.30pm
<b>Tivoli Place</b>	5.00am to midday	5.00am to 6.30pm
<b>Witchwood Close</b>	5.00am to midday	5.00am to 6.30pm

## Local access between Familiarisation session and Event

The following local streets will be closed for Familiarisation between midnight and midday on Saturday 25 March and for the event between midnight and 9.00pm on Sunday 26 March.

- Anderson Street (Alexandra Avenue to Domain Road)
- Caroline Street (Alexandra Avenue to Shipley Street)
- Clowes Street (Walsh Street to Anderson Street)

- Darling Street (Alexandra Avenue to Domain Road)
- Dobson Street
- Domain Road (Punt road to Darling Street)
- Fairlie Court
- Lawson Grove
- Northhampton Place
- St Leonard’s Court
- Shipley Street (Punt Road to Caroline Street)
- Walsh Street (Alexandra Avenue to Clowes Street)

### **Local Access Only**

“Local Access Only” will apply to these streets for 48 hours from 12.01am Saturday 25 March and 11.59pm Sunday 26 March.

- Acland Street (access via Walsh Street)
- Adams Street
- Airlie Street (access via Walsh Street)
- Arnold Street
- Avoca Street (Station Street to Domain Street)
- Bromby Street
- Caroline Street (Station Street to Shipley Street)
- Claremont Street
- Clowes Street (Walsh Street to Punt Road – access via Walsh Street)
- Darling Street (Station Street to Domain Street)
- Day Street
- Domain Street
- Emmerton Place
- Hope Street\* (access via Day Street)
- Kurneh Place
- Leopold Street\*
- Little Park Street
- Marne Street
- Mason Street
- Millswyn Place
- Millswyn Street
- Mona Place
- Murphy Street (Station Street to Domain Street)



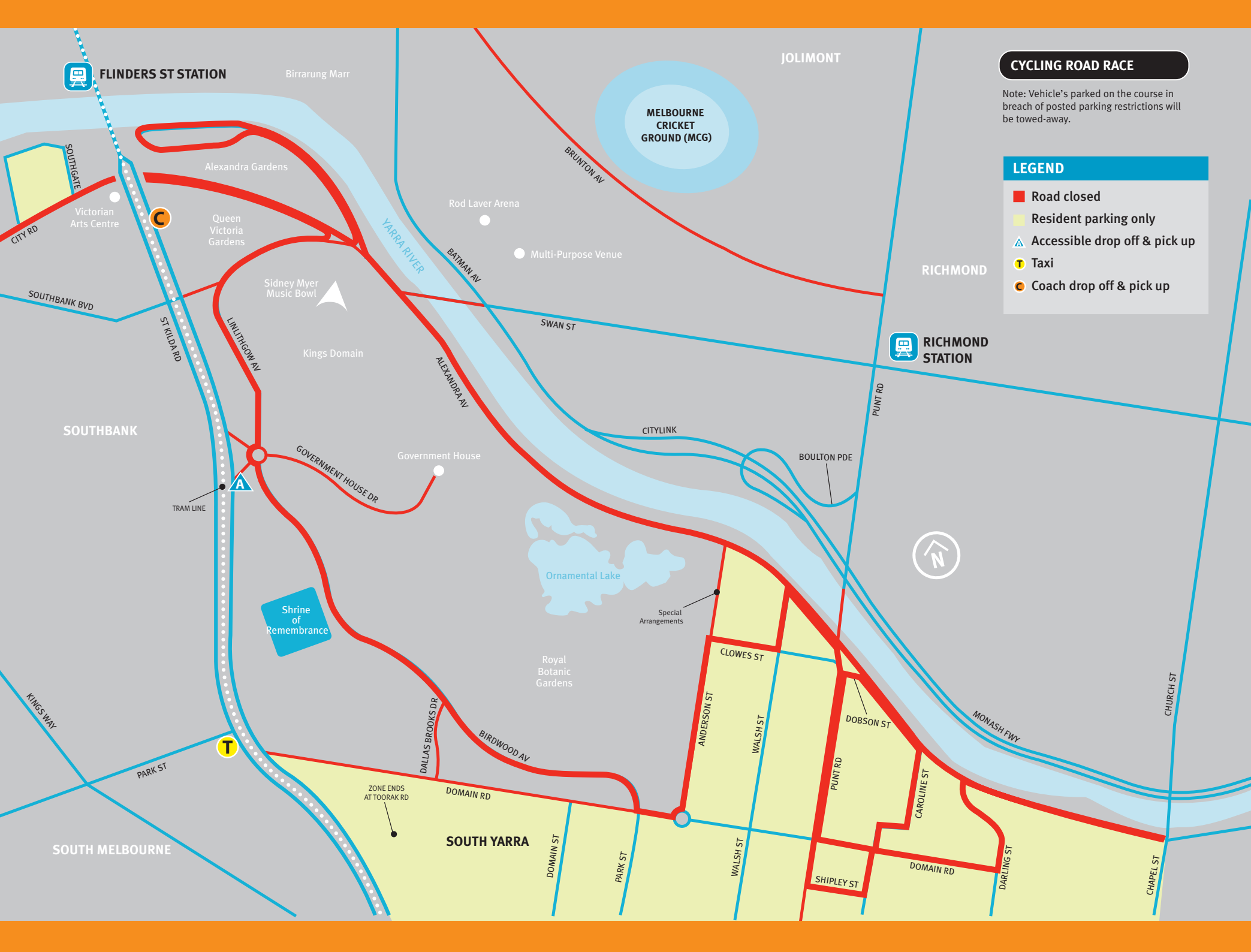
- Park Street
- Randall Place
- Southgate Avenue\*
- St Martin's Lane
- St Martin's Place
- The Righi (access via Walsh Street)
- Vinebank Lane (access via Walsh Street)
- Walsh Street (Toorak Road to Clowes Street)
- Yarra Street

*\*Special arrangements will be put in place for the one-way sections of these streets. No stopping/tow-away zones*

A number of areas in and around the course will have No Stopping/Tow-Away restrictions. Please pay close attention to parking signage in the days before, during and after this event to ensure vehicles are not left in restricted areas.

## Venue transport arrangements

Facility	Available access
<b>Parking</b>	• No public parking
<b>Accessible drop off/pick up</b>	• St Kilda Road southbound, at Anzac Avenue
<b>Taxi rank</b>	• Domain Road interchange, northbound service lane at Albert Road
<b>Charter coach parking</b>	• St Kilda Road, southbound service lane, from Linlithgow Avenue to Government House
<b>Sponsor coach drop off/pick up</b>	• St Kilda Road southbound service lane, west of the Shrine



**CYCLING ROAD RACE**

Note: Vehicle's parked on the course in breach of posted parking restrictions will be towed-away.

**LEGEND**

- Road closed
- Resident parking only
- ▲ Accessible drop off & pick up
- T Taxi
- C Coach drop off & pick up

**FLINDERS ST STATION**

Birrarung Marr

JOLIMONT

MELBOURNE CRICKET GROUND (MCG)

RICHMOND

**RICHMOND STATION**

SOUTHBANK

SOUTH MELBOURNE

SOUTH YARRA

Alexandra Gardens

Queen Victoria Gardens

Sidney Myer Music Bowl

Kings Domain

Shrine of Remembrance

Ornamental Lake

Royal Botanic Gardens

Special Arrangements

ZONE ENDS AT TOORAK RD

Rod Laver Arena

Multi-Purpose Venue

Government House

SOUTHGATE

Victorian Arts Centre

SOUTHBANK BVD

ST KILDA RD

LINCOLN RD

TRAM LINE

PARK ST

KINGS WAY

YARRA RIVER

BRUNTON AV

BATMAN AV

SWAN ST

ALEXANDRA AV

CITYLINK

BOULTON PDE

PUNT RD

CLOWES ST

ANDERSON ST

WALSH ST

DOBSON ST

SHIPLEY ST

PUNT RD

CAROLINE ST

MONASH FWY

DARLING ST

CHURCH ST

